

June 24, 2019

Project Overview

Stormwater flows through Ellenvale Run from Lemont Lake to Morris Lake. Phase 2 of this rehabilitation project focuses on replacement of the retaining walls along the 180 metre portion of Ellenvale Run between John Cross Drive and Elwin Crescent.

Project Update - Weeks of June 24 & July 1

Section 1 (see project map)

Monday, June 24 - Friday, June 28

- Surveying of project area
- Selective tree removal at easement
- Relocation of utility pole in area of 40 John Cross Drive (June 24)

Monday, July 1 - Friday, July 5

- Surveying of project area
- Selective tree removal at easement
- Preparations for by-pass pumping

Section 2 (see project map)

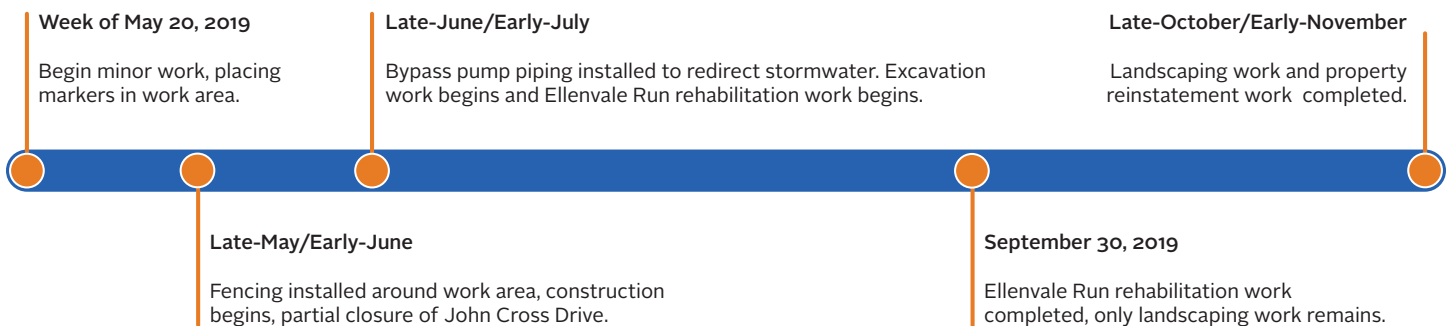
Monday, June 24 - Friday, June 28

- Surveying of project area
- Selective tree removal at easement

Monday, July 1 - Friday, July 5

- Surveying of project area
- Selective tree removal at easement

Project Timeframe



What to Expect

The contractor will have heavy equipment on the roads to facilitate stream reconstruction. Traffic will at times be delayed as temporary traffic control measures may be in place in the areas of work. Work will also be progressing within the channel. Residents can expect to see heavy equipment within the channel removing the existing walls.

Project Contacts

Halifax Water
Customer Care Centre
 Mon - Fri 8:00 AM - 8:00 PM
 902-420-9287
 customercare@halifaxwater.ca

Peter Maynard, P.Eng
Project Engineer
Halifax Water
 902-478-7350
 peterma@halifaxwater.ca

Bryan Naugle
President
Brycon Construction
 902-880-2500
 bryan@bryconconstruction.com

Evan Teasdale, P.Eng
Project Engineer
DesignPoint Engineering
 902-832-5597
 evan.teasdale@designpoint.ca

For Project Information & Updates, visit: halifaxwater.ca/project/ellenvale-run-rehabilitation-project-phase-2

**ELLENVALE RUN
PHASE II
DARTMOUTH**

LEGEND


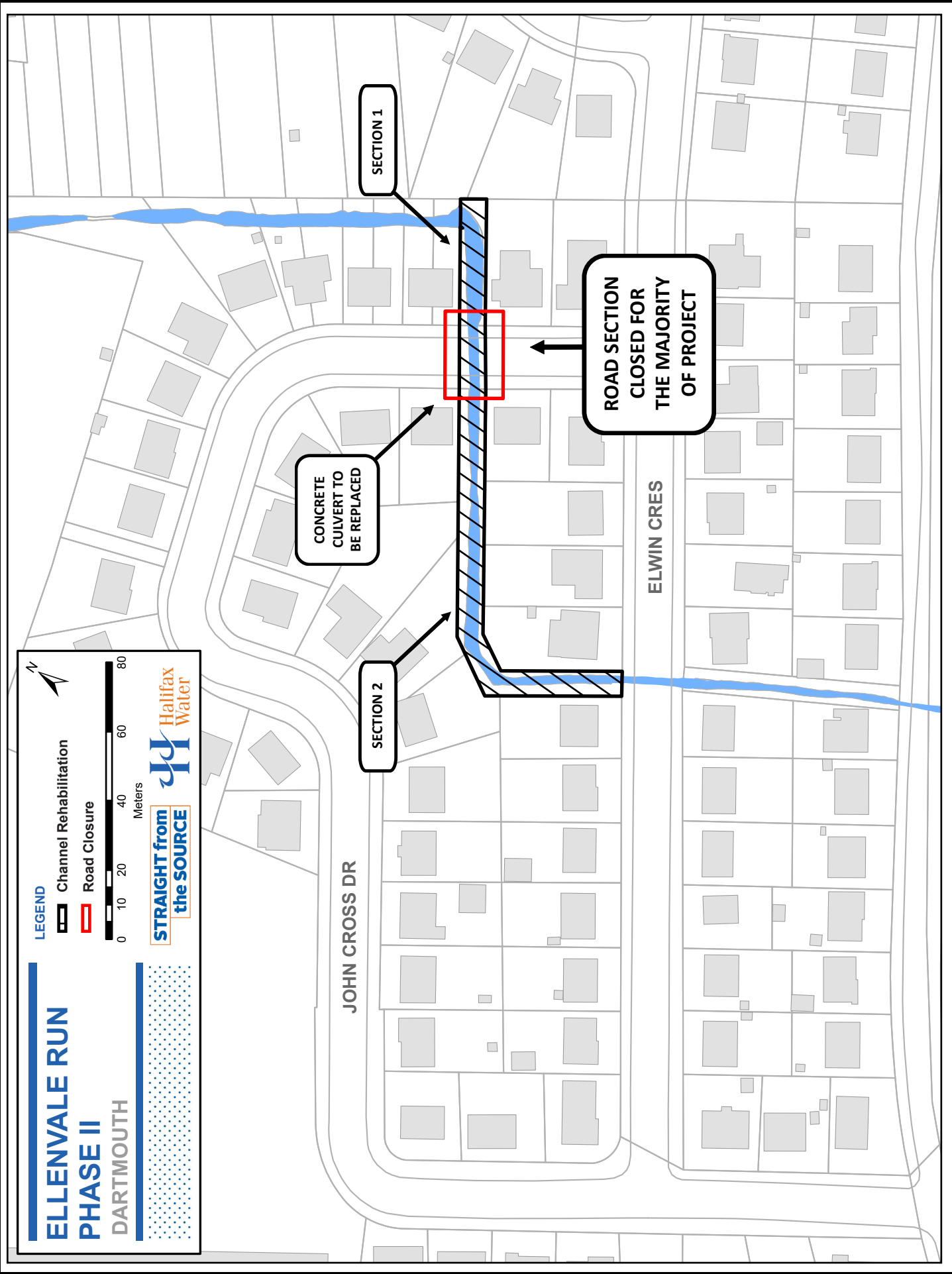
- Channel Rehabilitation
- Road Closure

Meters

0 10 20 40 60 80

Halifax Water

**STRAIGHT from
the SOURCE**

The Ellenville Run Rehabilitation Project is being completed in multiple phases. This map shows the two active phases, and the recently completed Phase 1.

Community notices and updates will be distributed to the residents in close proximity to the various project phases as work in each phase proceeds.

Phase 1

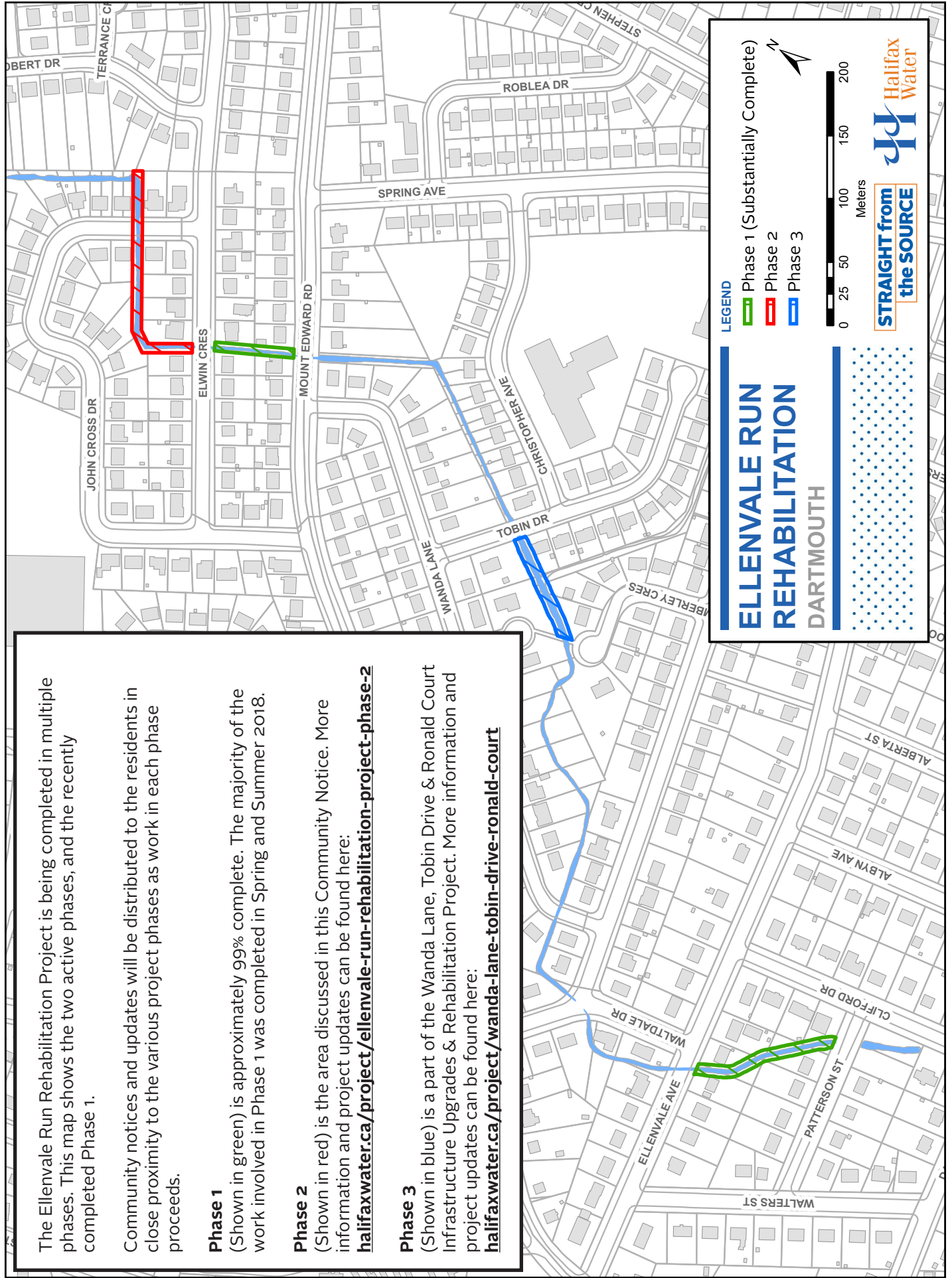
(Shown in green) is approximately 99% complete. The majority of the work involved in Phase 1 was completed in Spring and Summer 2018.

Phase 2

(Shown in red) is the area discussed in this Community Notice. More information and project updates can be found here: halifaxwater.ca/project/ellenvale-run-rehabilitation-project-phase-2

Phase 3

(Shown in blue) is a part of the Wanda Lane, Tobin Drive & Ronald Court Infrastructure Upgrades & Rehabilitation Project. More information and project updates can be found here: halifaxwater.ca/project/wanda-lane-tobin-drive-ronald-court



**ELLENVALE RUN
REHABILITATION
DARTMOUTH**

LEGEND

- Phase 1 (Substantially Complete)
- Phase 2
- Phase 3

0 25 50 100 150 200
Meters

**STRAIGHT from
the SOURCE**

**Halifax
Water**